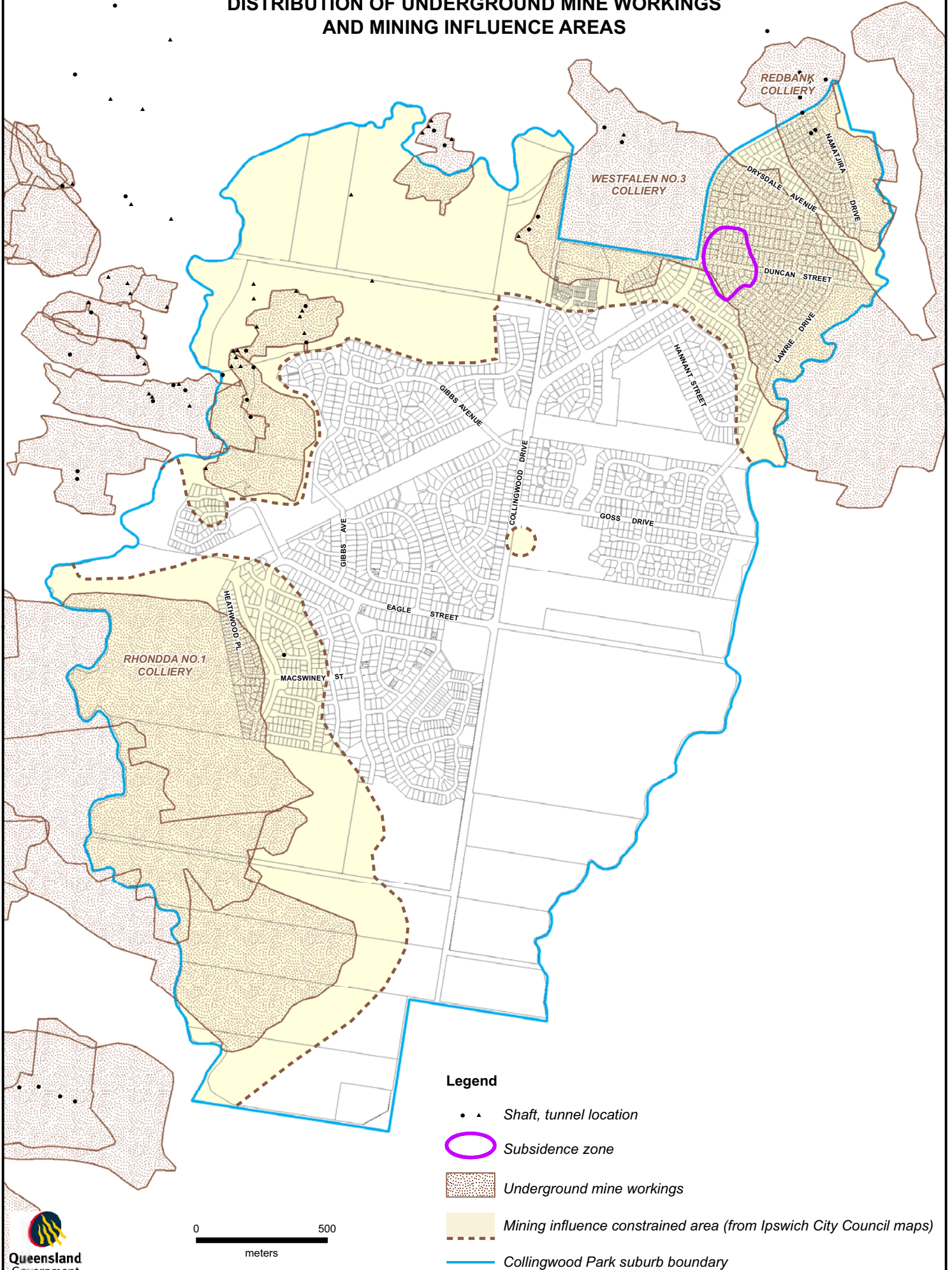






COLLINGWOOD PARK

DISTRIBUTION OF UNDERGROUND MINE WORKINGS AND MINING INFLUENCE AREAS



Legend

- ▲ Shaft, tunnel location
-  Subsidence zone
-  Underground mine workings
-  Mining influence constrained area (from Ipswich City Council maps)
-  Collingwood Park suburb boundary